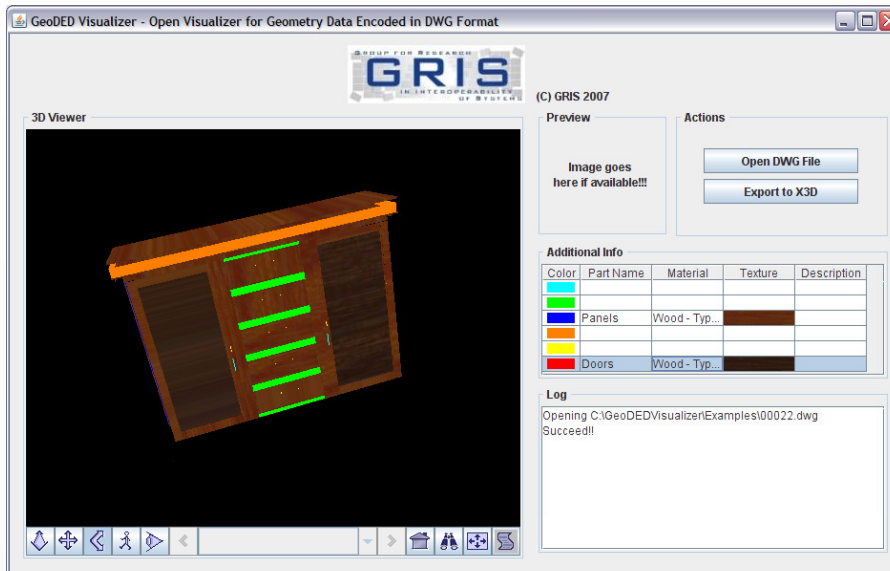


GeoDED Visualizer

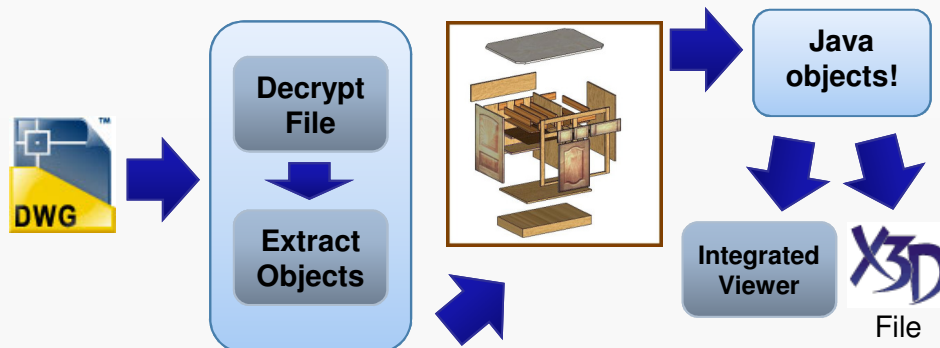
Open Visualizer for Geometry Data Encoded in DWG Format,

Goals

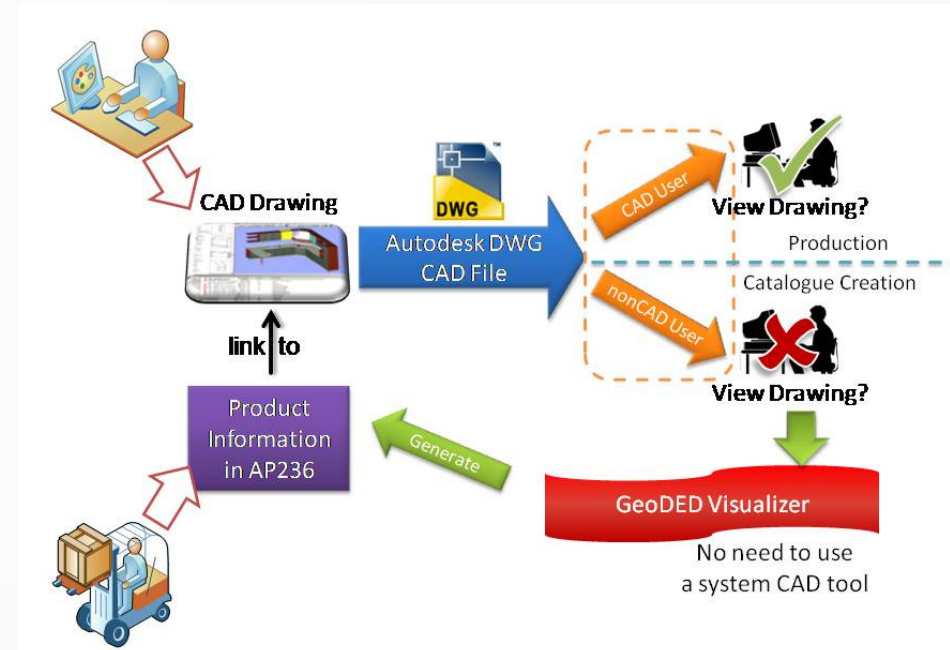
- The **improvement of information flow and communication** throughout the **product life cycle**.
- Provide an **easy way to communicate complex geometry-based product information** to **non-CAD users**.



Architecture



Usage Scenario



Features

- Works with Autodesk DWG File format.
 - Ability to open files, of version 2000 and 2004.
- Exports the drawings to X3D file format.
- Ability to associate extra-information to the exportation, like parts name, materials, etc.
- Associate image textures to the model.